

DIRECTIONS TO OHSU SCHNITZER PARKING LOT - 2650 SW MOODY AVE., PORTLAND, OR

Schnitzer Lot is now on Google Maps! Type "Schnitzer Parking Lot, Portland,OR" into Google Maps (maps.google.com) and click on "Directions"

From I-5 South

- Take exit 299A (43/26 East Ross Island Bridge/Macadam)
- At first stop light, turn right onto S.W. Curry. (Please note: This is a divided road. There will be a right turn arrow to allow a right turn in front of the two lanes of traffic on the right.)
- Turn left onto S.W. Bond.
- Turn left onto S.W. Whitaker.
- Turn right onto S.W. Moody Avenue. Lot is located just before the Marquam Bridge overpass.

From the west via Hwy 26

- Pass through the Vista Tunnel and stay in the center lane to exit onto S.W. Market Street.
- Stay on Market Street.
- Cross over Naito Parkway onto S.W. Harbor Drive.
- At the second light, turn left onto S.W. Harrison (SW River Pkwy).
- Turn right onto S.W. Moody.
- Lot is located on your left just after you pass beneath the Marquam Bridge overpass.

From the north via I-5 or from the East via Ross Island Bridge

As you cross the river on the Marquam Bridge, stay in the far right lane.

- Take exit 299A to 43/Lake Oswego/Macadam. As you exit, move to the middle lane.
- Follow the signs to "South Waterfront." As the road curves to the left, stay to the left.
- At the light, turn left onto S.W. Macadam.
- Turn right onto S.W. Curry.
- Turn left onto S.W. Bond.
- Turn left onto S.W. Whitaker.
- Turn right onto S.W. Moody Avenue. Lot is located just before the Marquam Bridge overpass.

From the north via I-405

- Follow signs for I-405 (Salem/The Dalles.)
- Take Exit 1C (S.W. 6th Ave.)
- Stay in left lane and follow signs for 6th Ave./City Center/Auditorium.
- Turn left onto S.W. 6th Ave .
- Turn right onto S.W. Harrison.
- Cross over S.W. Naito Parkway.
- Turn right onto S.W. Moody Ave.
- Lot is located on your left just after you pass beneath the Marquam Bridge overpass.

From Downtown Portland

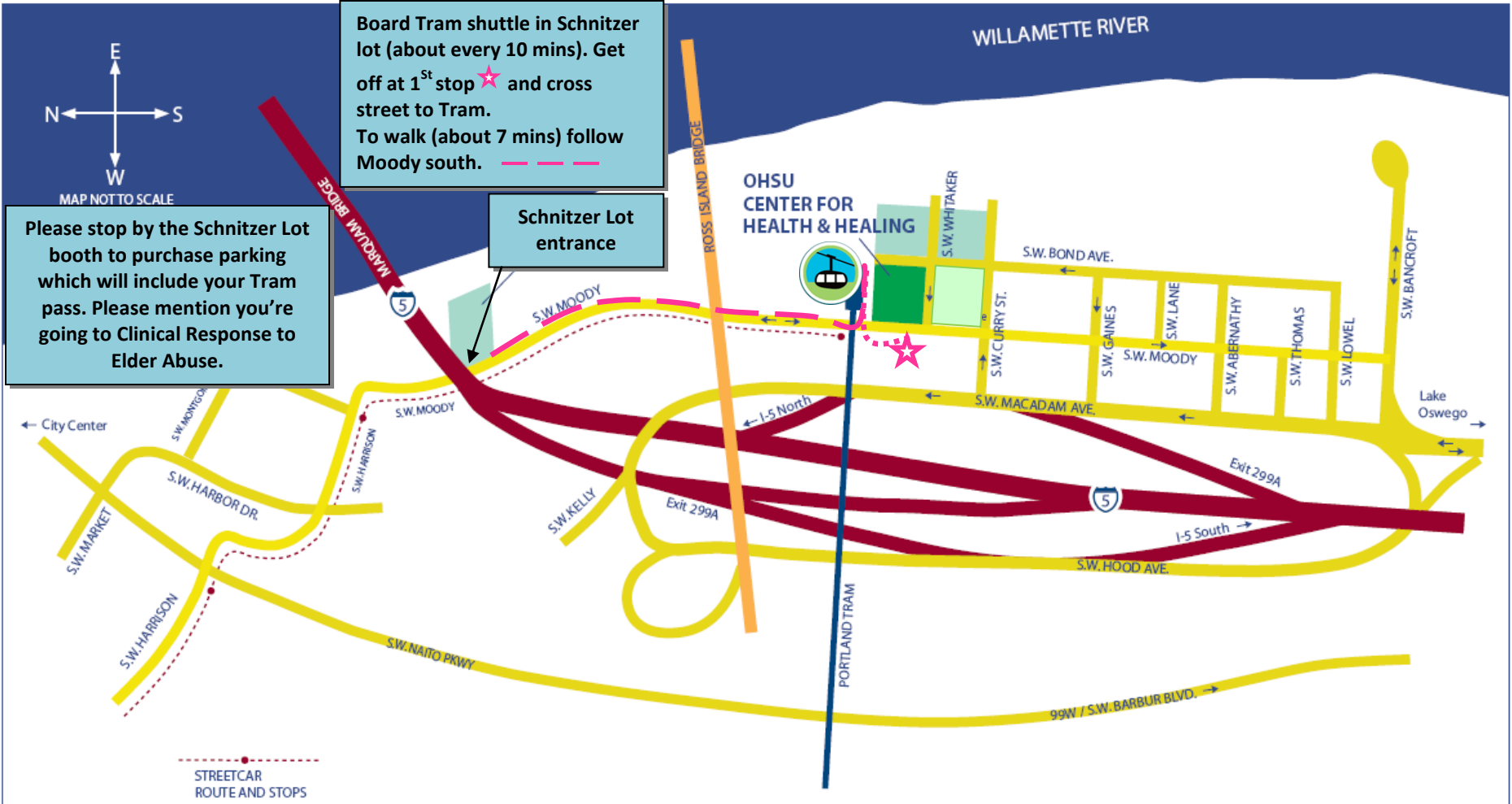
- Proceed south, then turn left onto S.W. Harrison Street.
- Cross over Naito Parkway.
- Turn right onto S.W. Moody.
- Lot is located on your left just after you pass beneath the Marquam Bridge overpass.



From the south via S.W. Barbur Blvd.

- Travel north on S.W. Barbur Blvd.
- Exit onto S.W. Naito Parkway.
- Turn right onto S.W. Harrison.
- Turn right onto S.W. Moody.
- Lot is located on your left just after you pass beneath the Marquam Bridge overpass.

From the south via S.W. Macadam or Sellwood Bridge

- Travel north on S.W. Macadam.
- Turn right onto S.W. Curry.
- Turn left onto S.W. Bond.
- Turn left onto S.W. Whitaker.
- Turn right onto S.W. Moody Avenue. Lot is located on the right, just before the Marquam Bridge overpass.



Board Tram shuttle in Schnitzer lot (about every 10 mins). Get off at 1st stop  and cross street to Tram. To walk (about 7 mins) follow Moody south. 

Schnitzer Lot entrance

Please stop by the Schnitzer Lot booth to purchase parking which will include your Tram pass. Please mention you're going to Clinical Response to Elder Abuse.



OHSU Center for Health & Healing
 3303 S.W. Bond Ave.
 Portland, Oregon 97239



Walking Route from Tram to OHSU Auditorium

1. After exiting the tram, follow the signs above that say “ADMITTING”. This will take you to the main admitting entrance of the hospital, you will see a fireplace on your right.
2. Continue straight ahead across the skybridge and down the stairs.
3. Do not enter the building, but stay outside and turn to your left.
4. Follow the sidewalk along the right side of the parking lot toward the Auditorium.
5. The Auditorium will be at the the end of this parking lot, on your right.

